



The Geospatial Knowledge Graph

From traditional UML defined datasets to Linked Data

Marco Brattinga (Ordina) and Pano Maria (Skemu)
Platform Linked Data Nederland, Beeld & Geluid, 22-01-2020



Geospatial data in the Netherlands

NGR Nationaal Georegister

Contact Help

Home Zoeken Kaart Actueel Over NGR Voor ontwikkelaars Inloggen

dé vindplaats van geo informatie van heel Nederland

Zoek in 7129 datasets, services en kaarten

Bekijk één van de categorieën

- (civiele) structuren (428)
- geo wetenschappelijke data (314)
- hoogte (259)
- locatie (950)
- natuur en milieu (2321)
- planning kadaster (553)
- binnenwater (584)
- gezondheid (153)
- klimatologie, meteorologie atmosfeer (154)
- maatschappij (723)
- nutsbedrijven communicatie (121)
- referentie materiaal aardbedekking (223)
- economie (283)
- grenzen (599)
- landbouw en veeteelt (254)
- militair (38)
- oceanen (119)
- transport (876)

Privacy Cookies Copyright

Geospatial data in ~~the Netherlands~~ Europe

About | Contact | Terms of use | Privacy Policy | Legal Notice | Cookies

English (en)

INSPIRE KNOWLEDGE BASE

Search...

European Commission

Infrastructure for spatial information in Europe

European Commission > INSPIRE

Quick Links

INSPIRE LIBRARY

INSPIRE ROADMAP

INSPIRE GEOPORTAL

INSPIRE IN YOUR COUNTRY

INSPIRE COMMUNITY FORUM

FIND YOUR SCOPE

INSPIRE REGISTRY

INSPIRE LEGISLATION

INSPIRE THEMES

INSPIRE IN PRACTICE

INSPIRE VALIDATOR

INSPIRE TRAINING

INSPIRE knowledge base

INSPIRE
Knowledge base
Legislation
Library
Themes
INSPIRE Community Forum

News & Events
News
Events
Conferences
RSS News

INSPIRE Tools
Toolkit
Geoportal
Validator
Registry
Data Specification toolkit

INSPIRE knowledge base
Search
Video Library
Site Map
Web Archive
Feedback

Last update: 10/09/2019 | About | Contact | Terms of use | Privacy Policy | Legal Notice | Cookies

Twitter LinkedIn Facebook

Geospatial data in ~~the Netherlands~~ Europe

DIRECTIVES

DIRECTIVE 2007/2/EC OF THE EUROPEAN PARLIAMENT of 14 March 2007

establishing an Infrastructure for Spatial Information in the Eu

METADATA

Article 5

1. Member States shall ensure that metadata are created for the spatial data sets and services corresponding to the themes listed in Annexes I, II and III, and that those metadata are kept up to date.

Article 11

1. Member States shall establish and operate a network of the following services for the spatial data sets and services for which metadata have been created in accordance with this Directive:

- (a) discovery services making it possible to search for spatial data sets and services on the basis of the content of the corresponding metadata and to display the content of the metadata;
- (b) view services making it possible, as a minimum, to display, navigate, zoom in/out, pan, or overlay viewable spatial data sets and to display legend information and any relevant content of metadata;
- (c) download services, enabling copies of spatial data sets, or parts of such sets, to be downloaded and, where practicable, accessed directly;
- (d) transformation services, enabling spatial data sets to be transformed with a view to achieving interoperability;
- (e) services allowing spatial data services to be invoked.

The promising opportunity!

If so much geospatial data is available and...

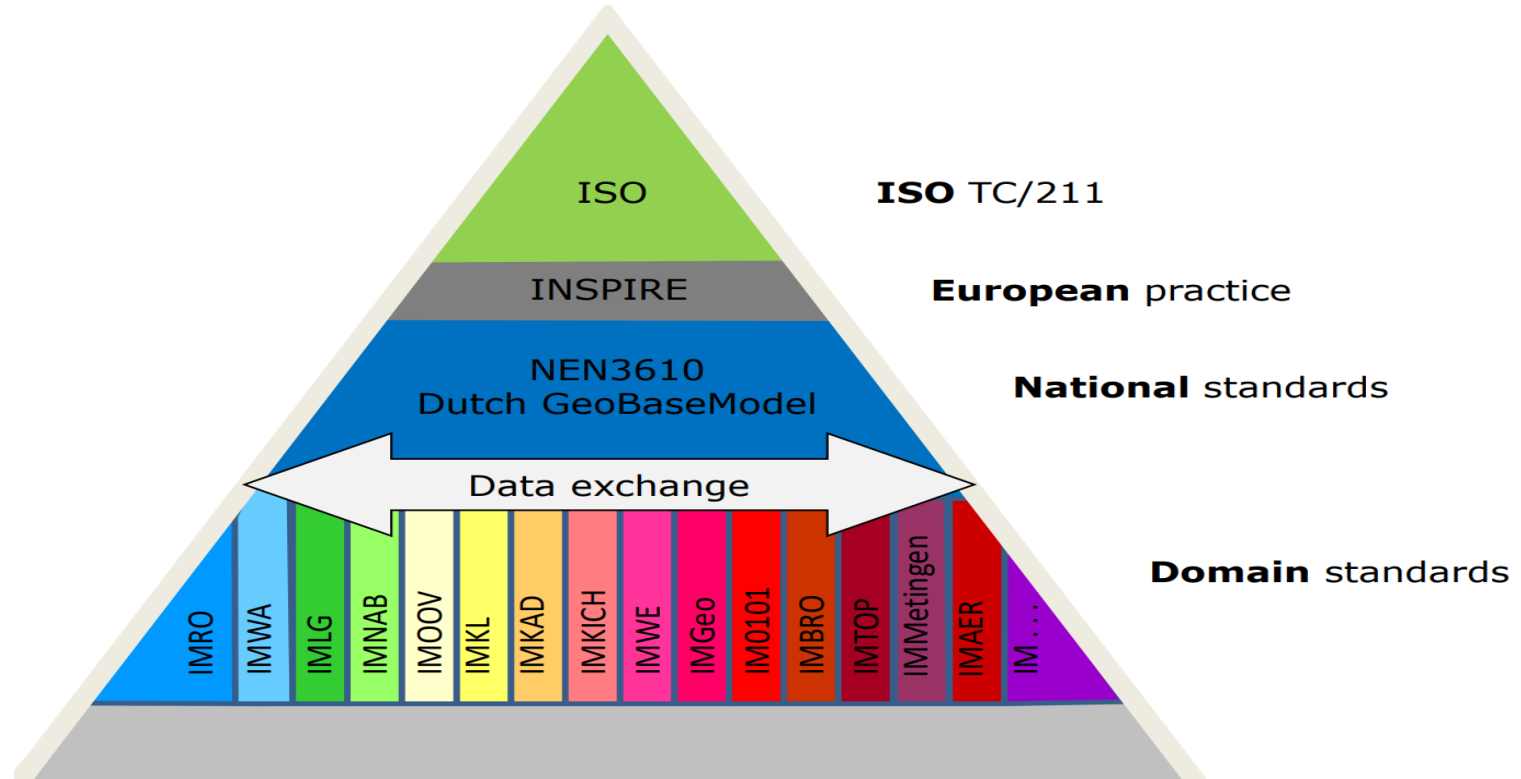
- It's metadata is available;
- The data itself is uniform...by law.

...it *should* be easy to use these datasets within a (RDF) knowledge graph!

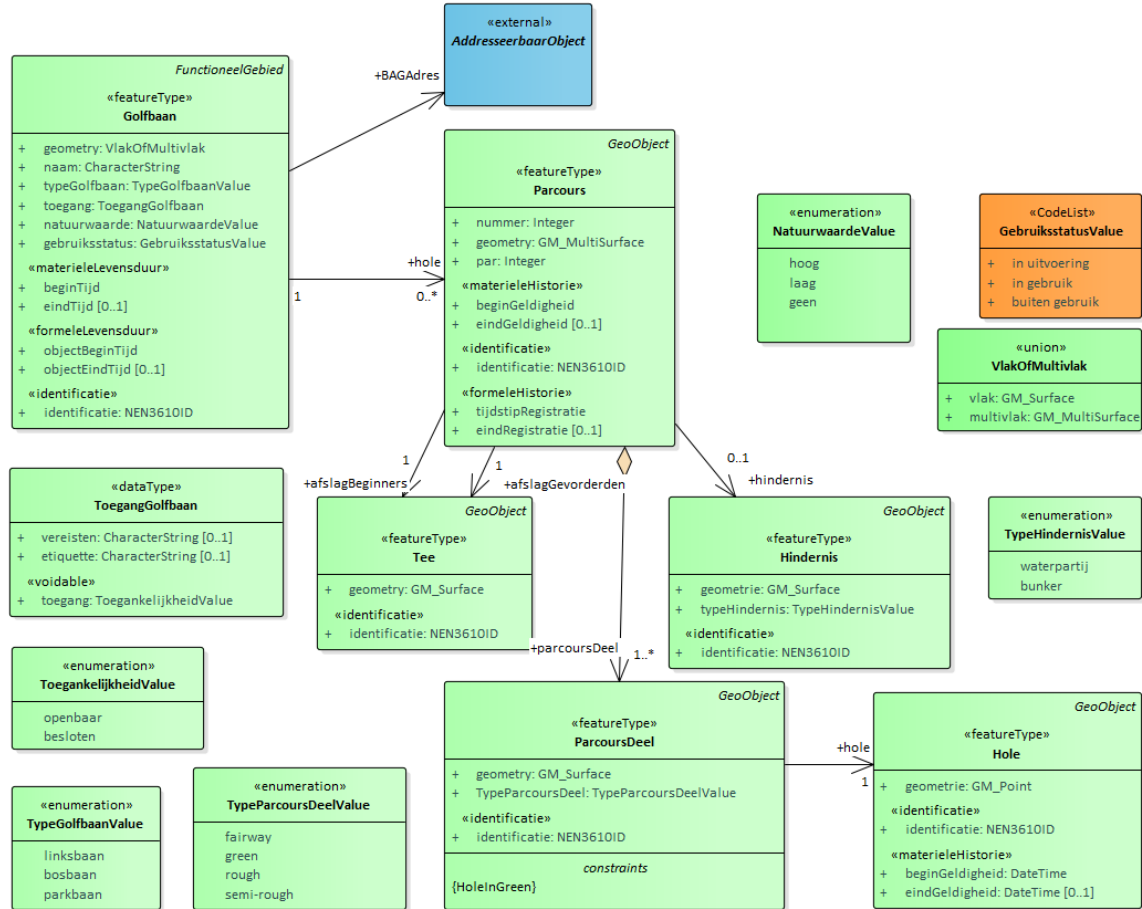
So... what do we need?

1. Obtain a RDF model from the current metadata;
2. Use the RDF model to transform the original data to RDF;
3. Classify entities from different datasets under a common upper ontology;
4. Create links between entities that are more or less the “same”.

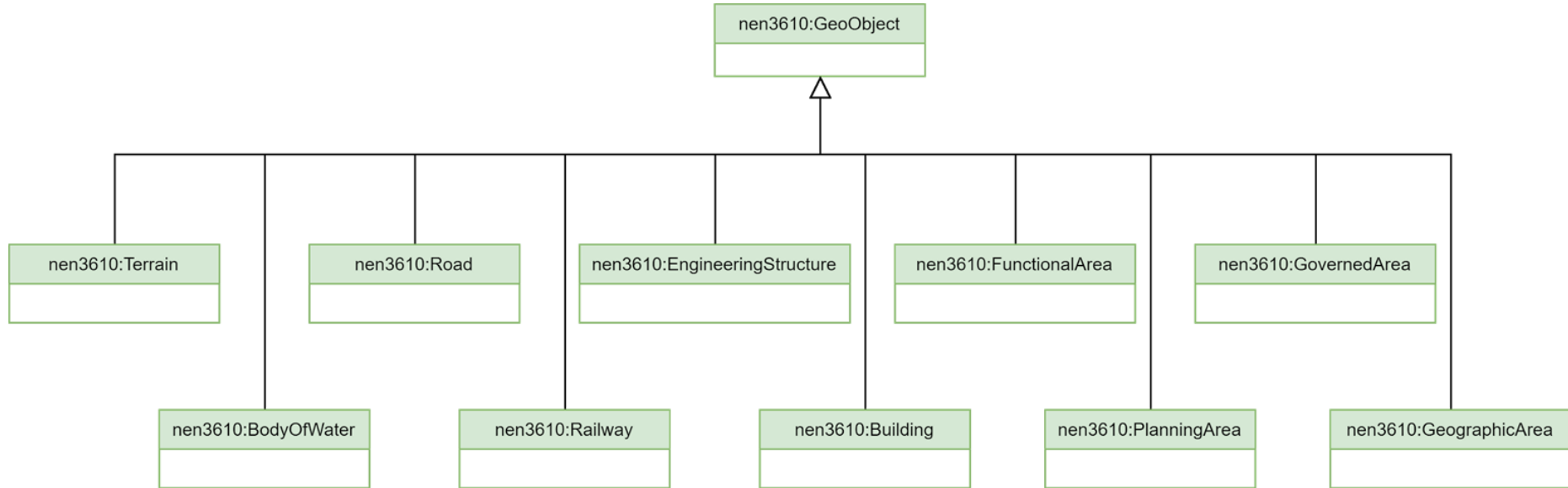
The current metadata model



- NEN supports standardization process in the Netherlands;
- Manages over 31000 standards accepted in the Netherlands;
 - International (ISO, IEC), European (EN) and national (NEN)
- NEN 3610 – Basic schema for geo-information
 - Several iterations since 1995;
 - Aims to simplify exchange of geo-information between parties by defining mutual concepts to describe the world;
 - UML based.



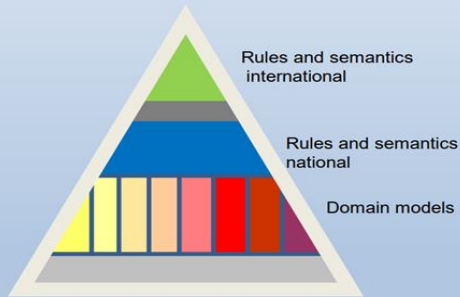
NEN 3610 Top model (in UML)



Added value for a Linked Data model – from the perspective of the geo guy

UML-OO GeoBaseModel (NEN 3610) Pyramid of specialization

Silos extending common rules
Stack of profiles and extensions



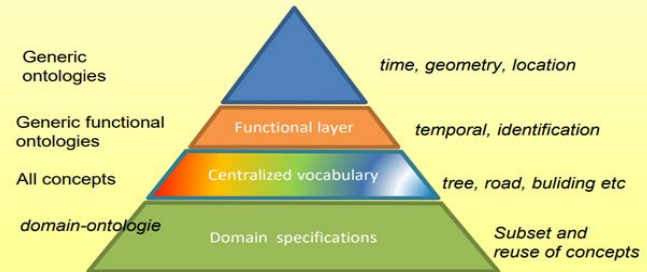
Use case defines universe of discourse

Domain defines vocabulary – domain standard

Linked data

Pyramid of reuse and reference

reuse and references of ontologies



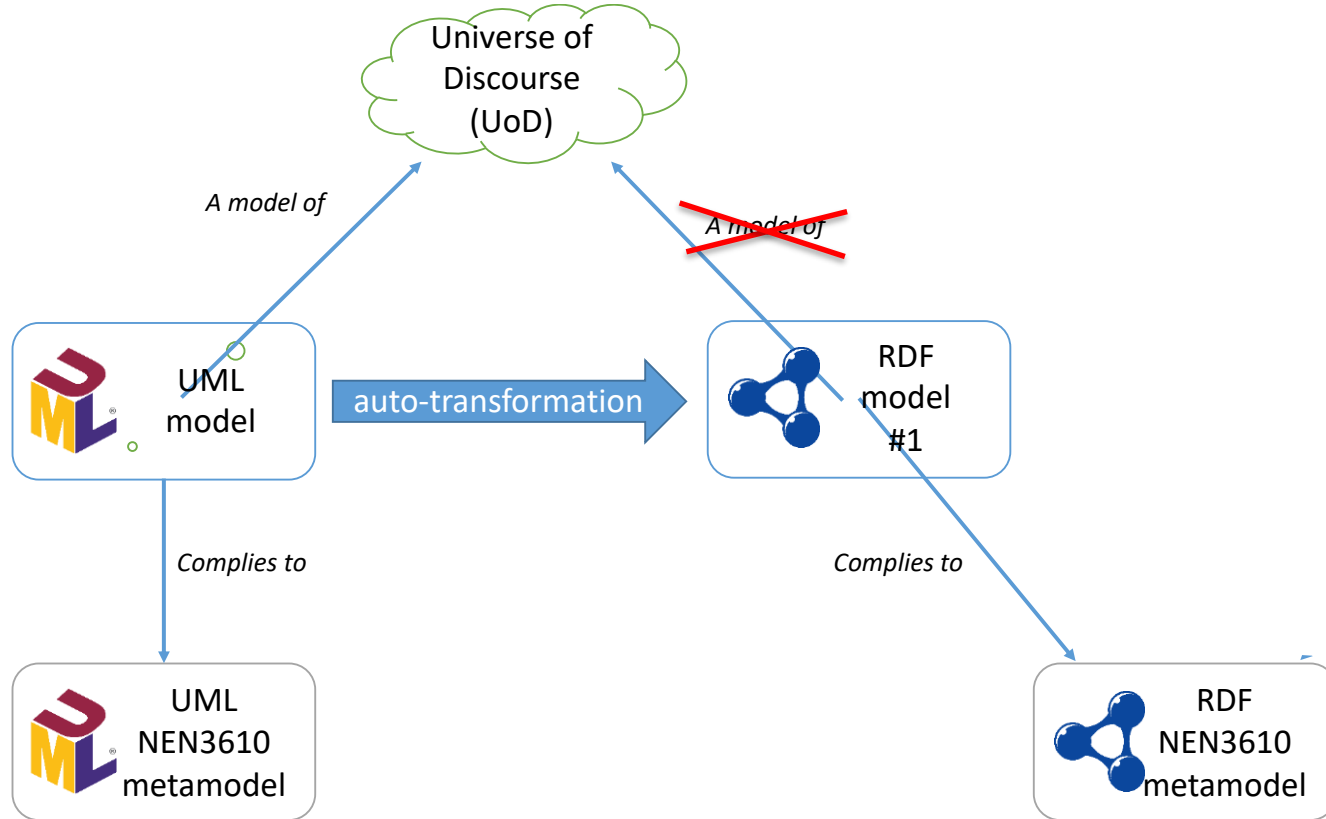
The Universe is the Universe of discourse

Anybody can say anything about anything

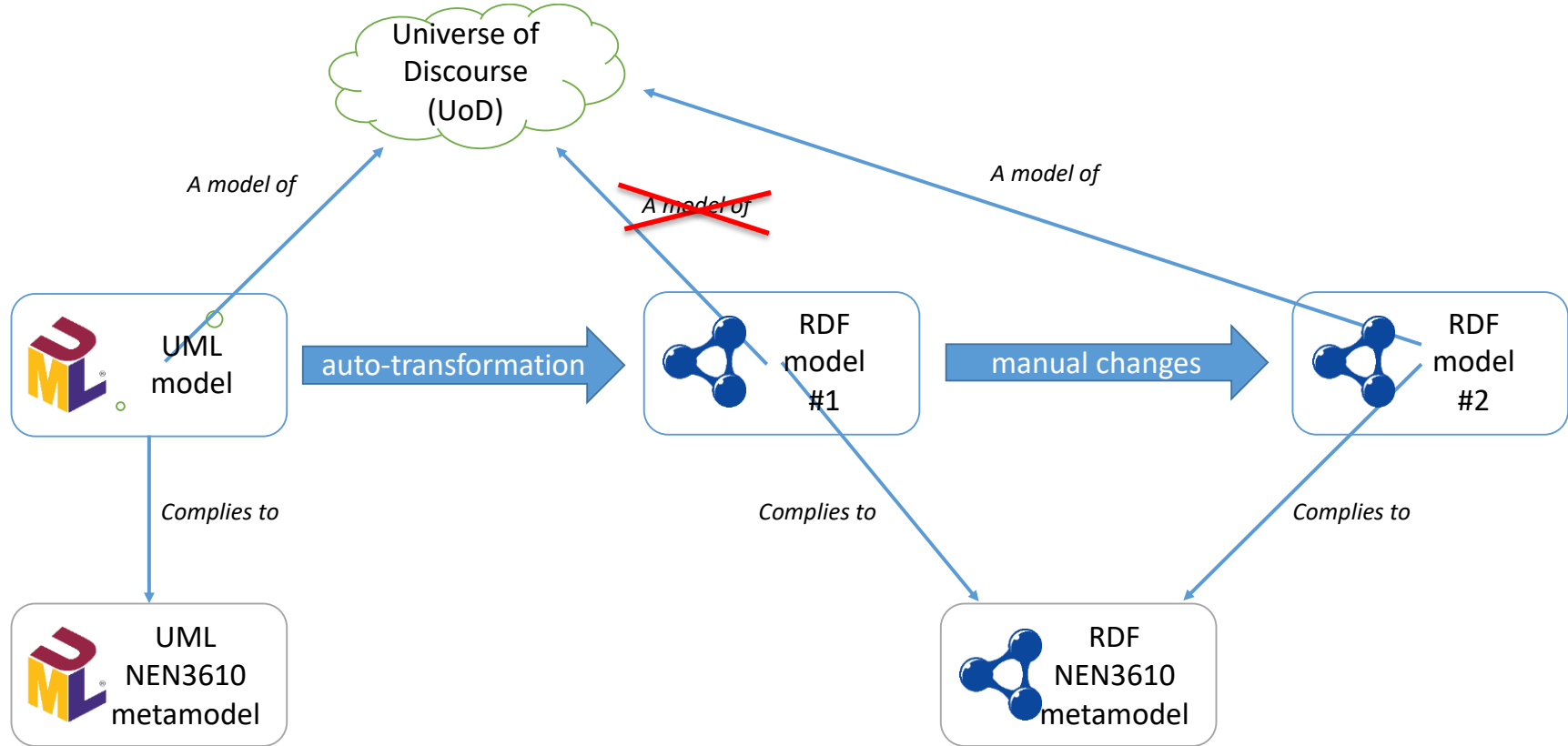
Step 1

obtaining the RDF model from the current metadata

Step 1: obtaining the RDF model from the current metadata



Step 1: obtaining the RDF model from the current metadata



Building on existing work

- ISO 19150-2: 2015 - Geographic information -- Ontology –
 - Part 2: Rules for developing ontologies in the Web Ontology Language (OWL)
- INSPIRE - Guidelines for the RDF encoding of spatial data (ARE3NA)
- OSLO² - Open standards for linked organizations
 - Enterprise Architect RDF Conversion Tool
- MIM - Metamodel for Information Modeling
 - <https://docs.geostandaarden.nl/mim/mim10>

Challenges when transforming UML models to RDF

- There is no 1 to 1 mapping possible between UML information models and “good” RDF ontologies for linked data
- What is a “good” RDF ontology for linked data?
 - One that results in linkable data!
 - Recognizable/relatable things
- Why is this a problem?
 - UML information models model data, RDF ontologies model semantics
 - UML information models have implicit semantics
 - UML information models often reflect some degree of denormalization
 - UML information models often model registrations of real world objects, whereas RDF ontologies model real world objects “directly”

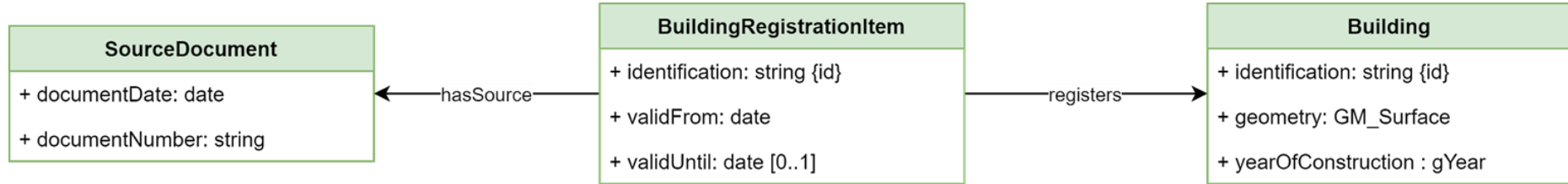
Example

Building
+ identification: string {id}
+ geometry: GM_Surface
+ yearOfConstruction : gYear
+ documentDate: date
+ documentNumber: string
+ validFrom: date
+ validUntil: date [0..1]

Example

Building
+ identification: string {id}
+ geometry: GM_Surface
+ yearOfConstruction : gYear
+ documentDate: date
+ documentNumber: string
+ validFrom: date
+ validUntil: date [0..1]

Example



Automatic translation of UML to RDF ontology?

- It is possible to create a (syntactically) *correct* translation;
- It is **not** possible to create a *valid* translation
 - Semantic information is (almost always) missing in the original model
 - Human interpretation is necessary.

Approach taken:

- Standardised automatic translation as a starting point.

Step 2

creating a common upper ontology

Step 2: creating a common upper ontology

- Not that hard: an upper ontology is already available in NEN 3610!
- Only thing missing:
 - An RDF vocabulary;
 - Strict rules as part of the standard to use this RDF vocabulary.

Approach taken:

- <https://definities.geostandaarden.nl/def/nen3610#GeoObject>
- <https://definities.geostandaarden.nl/def/nen3610#Water>
- etc...

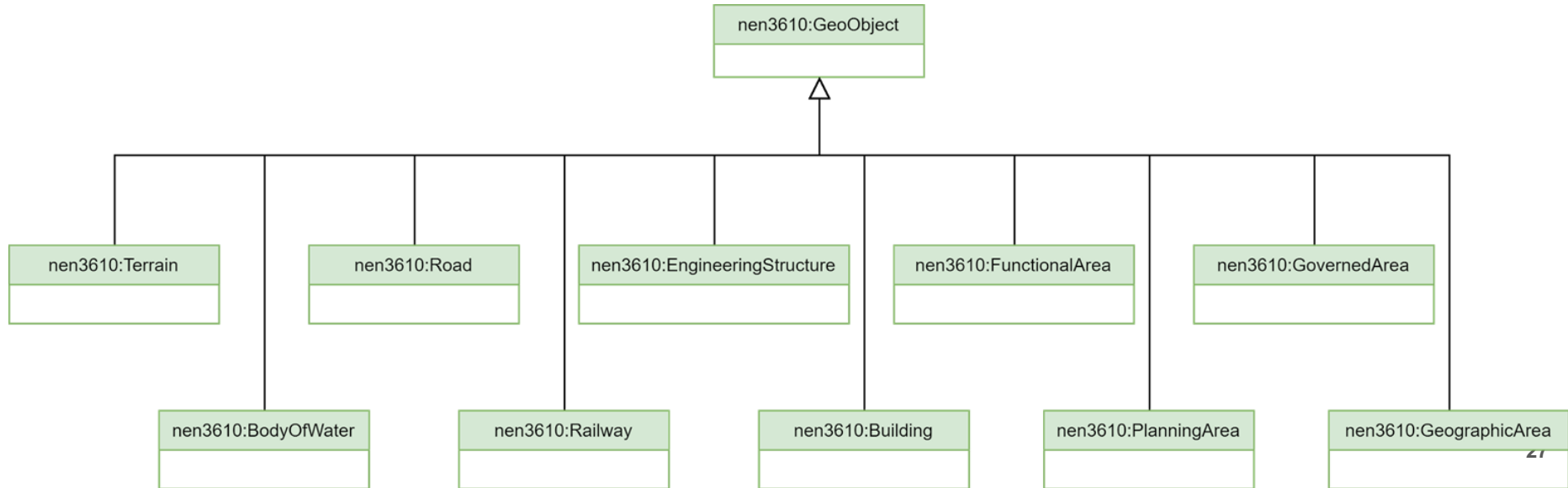
Step 3

linking across information models

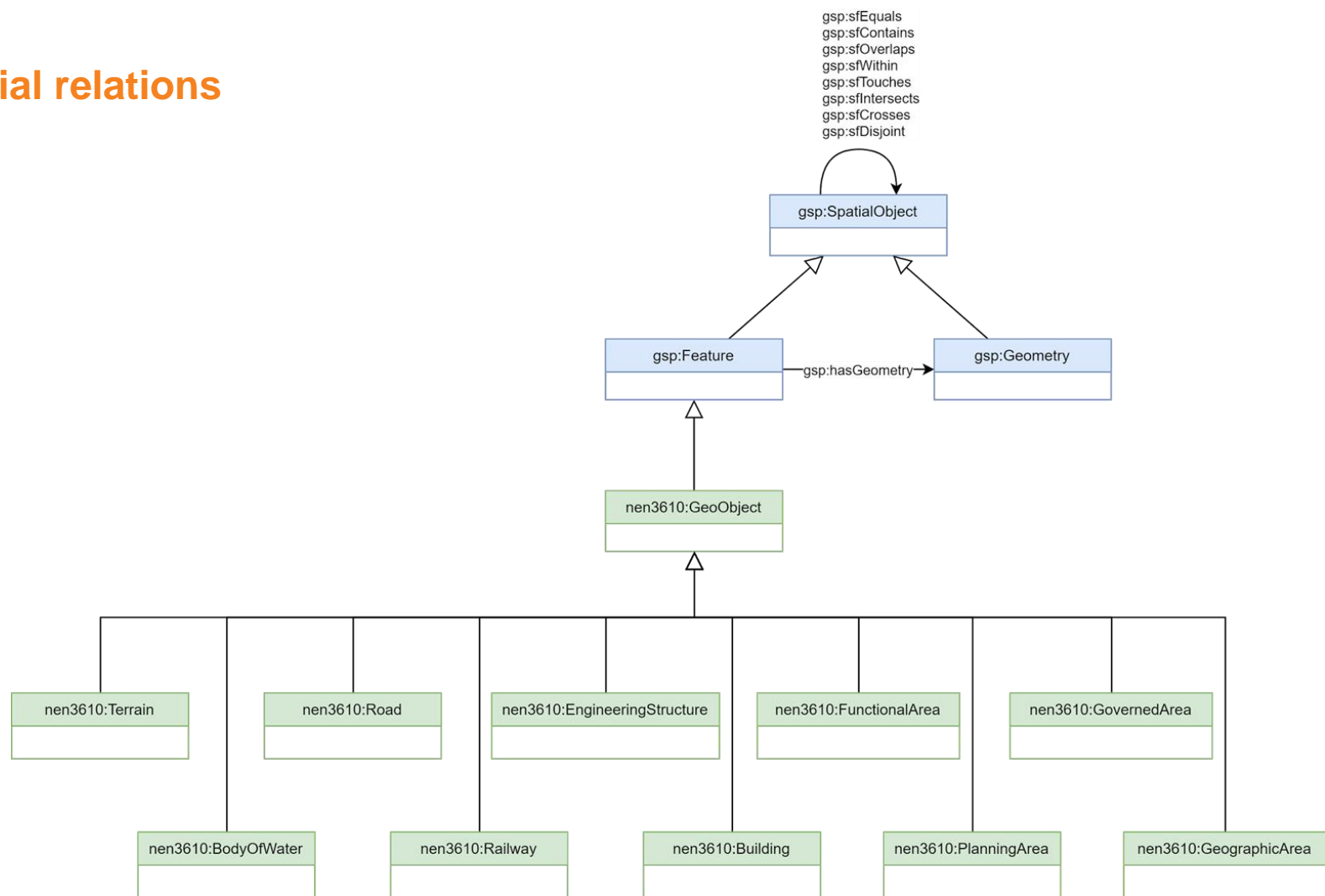
Step 3: linking across information models

- Linking to related objects;
- Linking objects that are more or less “the same”, handling sameness:
 - Exactly the same as;
 - Almost the same as;
 - Somewhat the same as, but not really
 - ...
- The NEN 3610 approach:
 - Using spatial relations for “sameness”!

Spatial relations

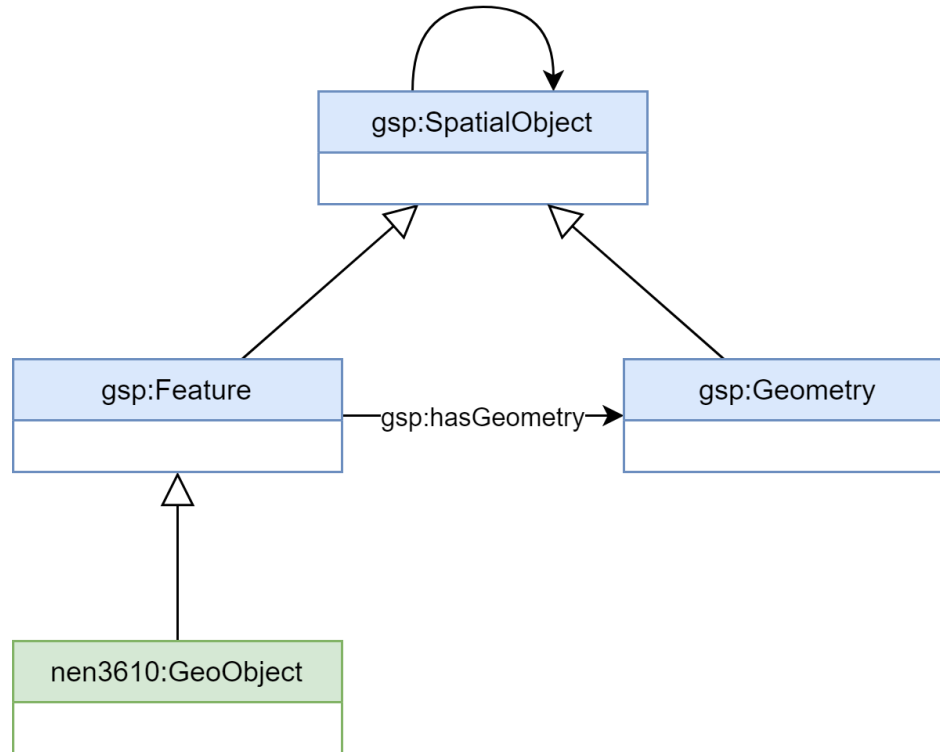


Spatial relations

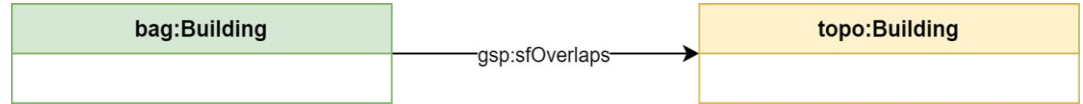


Spatial relations

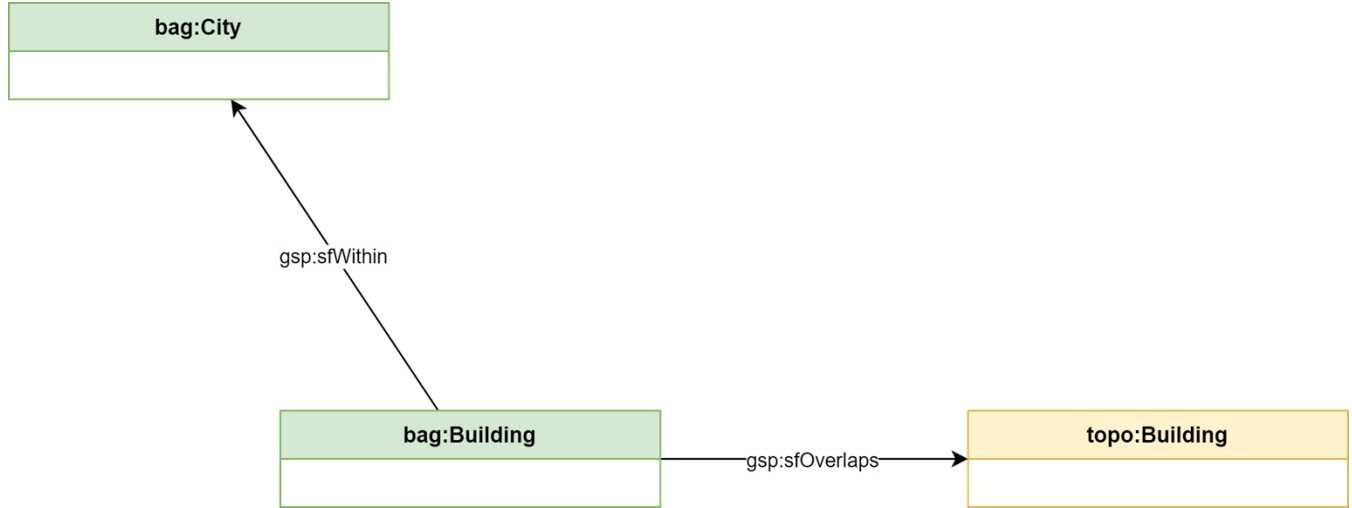
gsp:sfEquals
gsp:sfContains
gsp:sfOverlaps
gsp:sfWithin
gsp:sfTouches
gsp:sfIntersects
gsp:sfCrosses
gsp:sfDisjoint



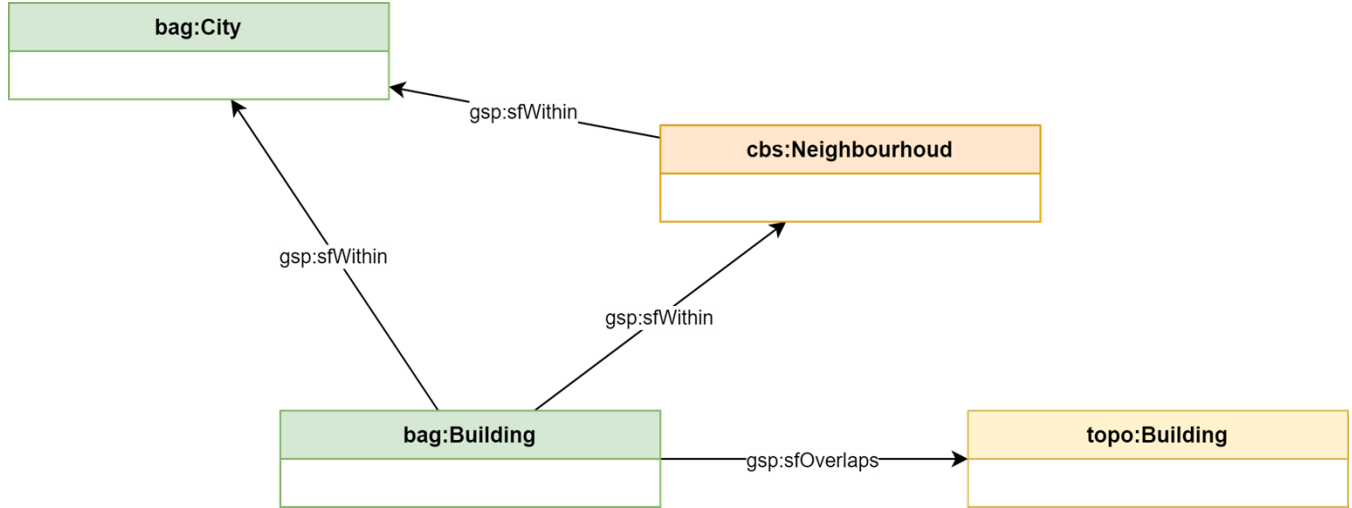
Spatial relations



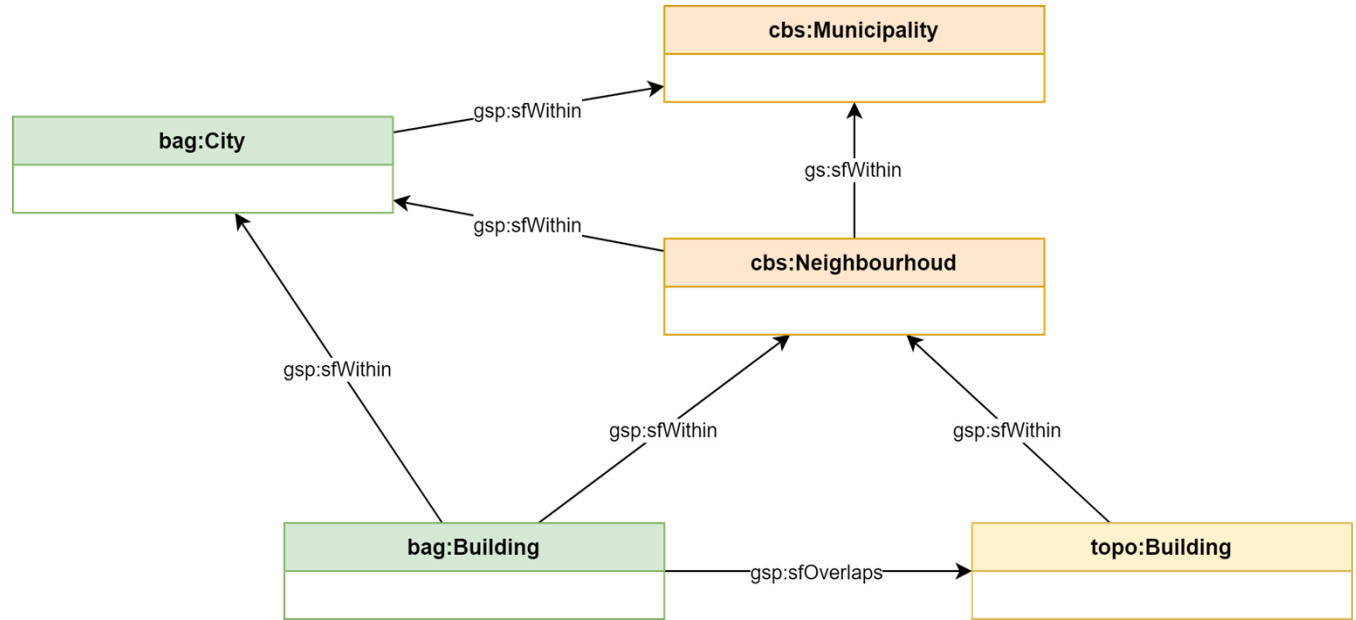
Spatial relations



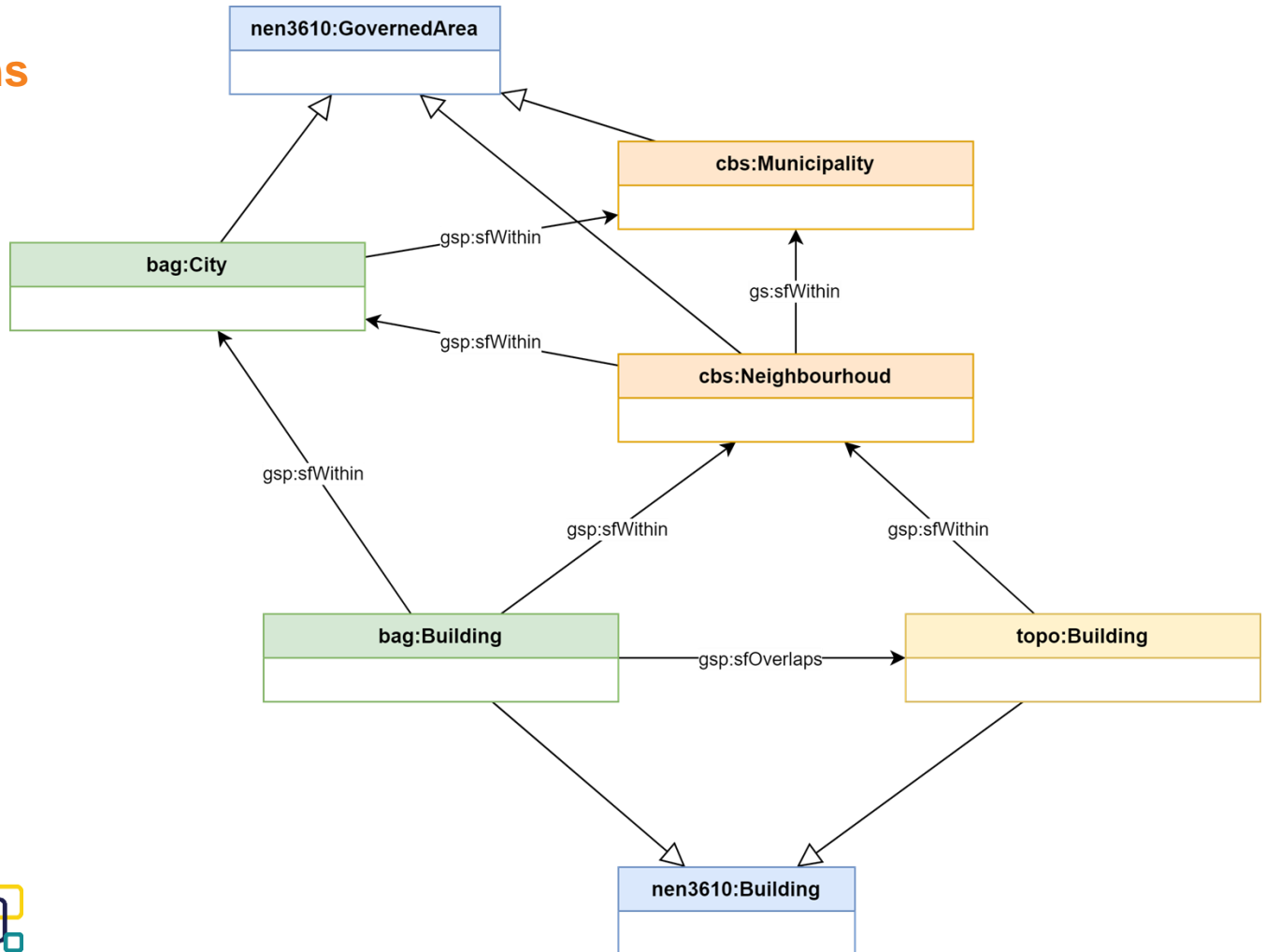
Spatial relations



Spatial relations



Spatial relations

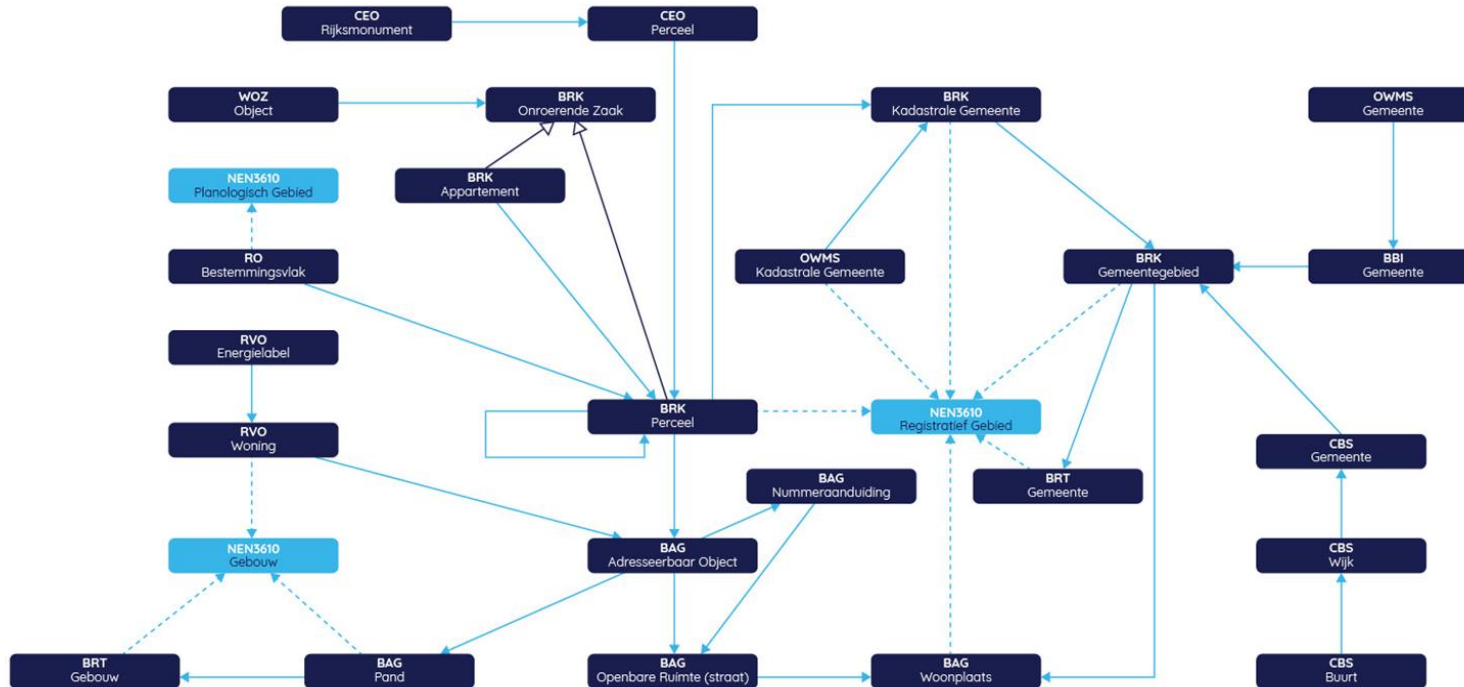


Demonstration

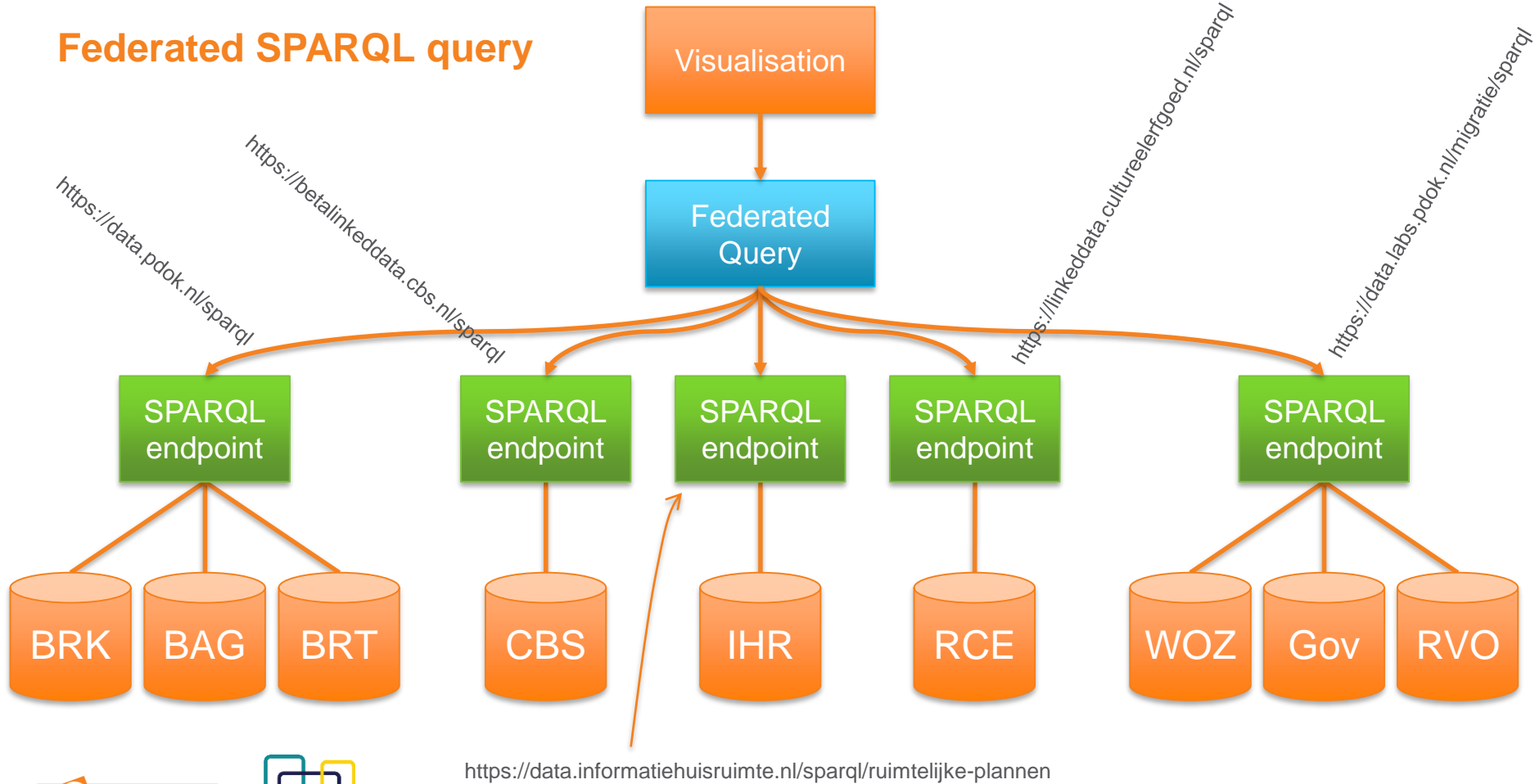
The Geospatial Knowledge Graph

Demonstration of the Geospatial Knowledge Graph

- Using NEN 3610 upper ontology to harmonise different classes;
- Using standard geospatial relations to mitigate the “sameness” problem.



Federated SPARQL query



Federated SPARQL query

```
CONSTRUCT {
  <@SUBJECT@> ?p ?o.
  ?o rdfs:label ?olabel
}
WHERE {
  {
    SERVICE <http://linkeddata.cultureelerfgoed.nl/sparql> {
      <@SUBJECT@> ?p ?o
      OPTIONAL {?o rdfs:label ?olabel}
    }
  } UNION
  {
    SERVICE <https://data.pdok.nl/sparql> {
      <@SUBJECT@> ?p ?o
      OPTIONAL {?o rdfs:label ?olabel}
    }
  } UNION
  {
    SERVICE <https://data.labs.pdok.nl/migratie/sparql> {
      <@SUBJECT@> ?p ?o
      OPTIONAL {?o rdfs:label ?olabel}
    }
  } UNION
  {
    SERVICE <https://data.informatiehuisruimte.nl/sparql/ruimtelijke-plannen> {
      <@SUBJECT@> ?p ?o
      OPTIONAL {?o rdfs:label ?olabel}
    }
  } UNION
  {
    SERVICE <https://beta.linkeddata.cbs.nl/sparql> {
      <@SUBJECT@> ?p ?o
      OPTIONAL {?o rdfs:label ?olabel}
    }
  }
}
```

Wrap-up

- Translating geospatial metadata to corresponding RDF models is possible and feasible, with some human help;
- Translating geospatial data can be done automatically, if the model is available;
- An standardised upper ontology for geospatial features is now available, directly derived from already used standards (NEN 3610);
- Using spatial features for “sameness” works, creating them might be hard work;
- Federated SPARQL queries work for traversing a knowledge graph, but SLA dependencies dictate more solutions.



Marco Brattinga
Senior principal expert



marco.brattinga@ordina.nl



Pano Maria
Information architect



pano@skemu.com

@panomaria